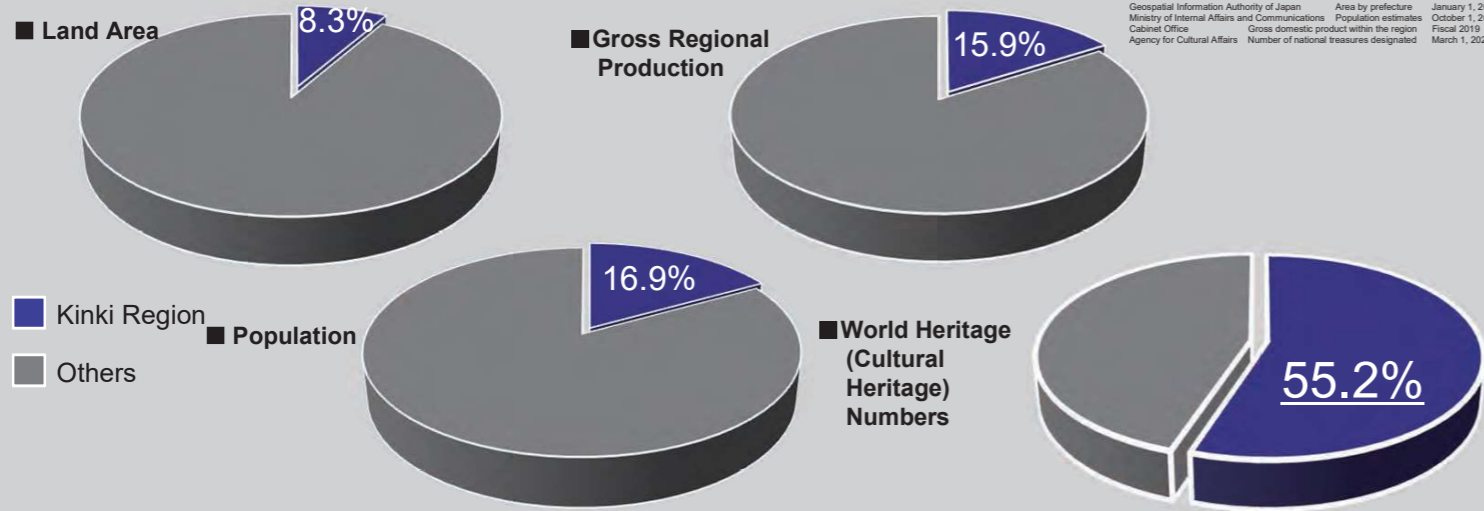
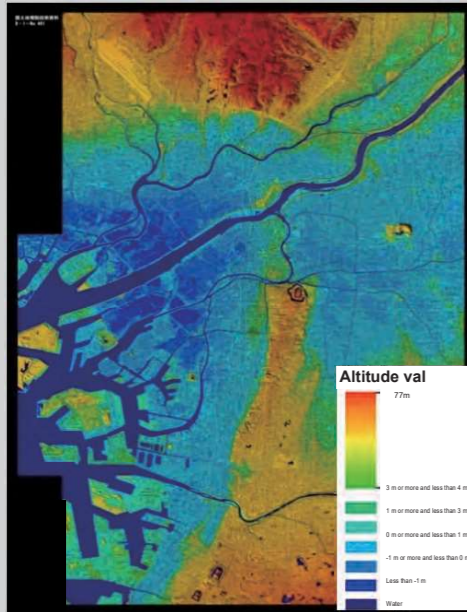


Current Kinki Region Information

Data that highlights the Kinki Region within Japan

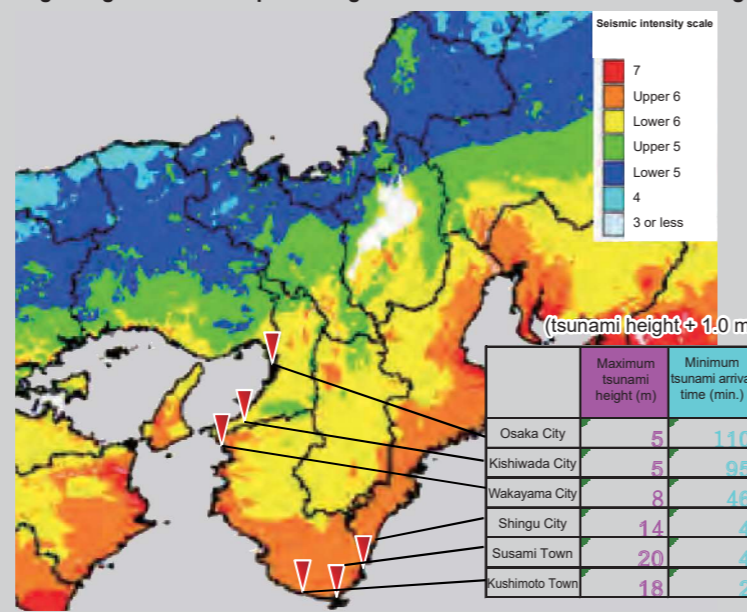


0 Meters above Sea Level Zone (Osaka Plain)



Source: Geographical Survey Institute

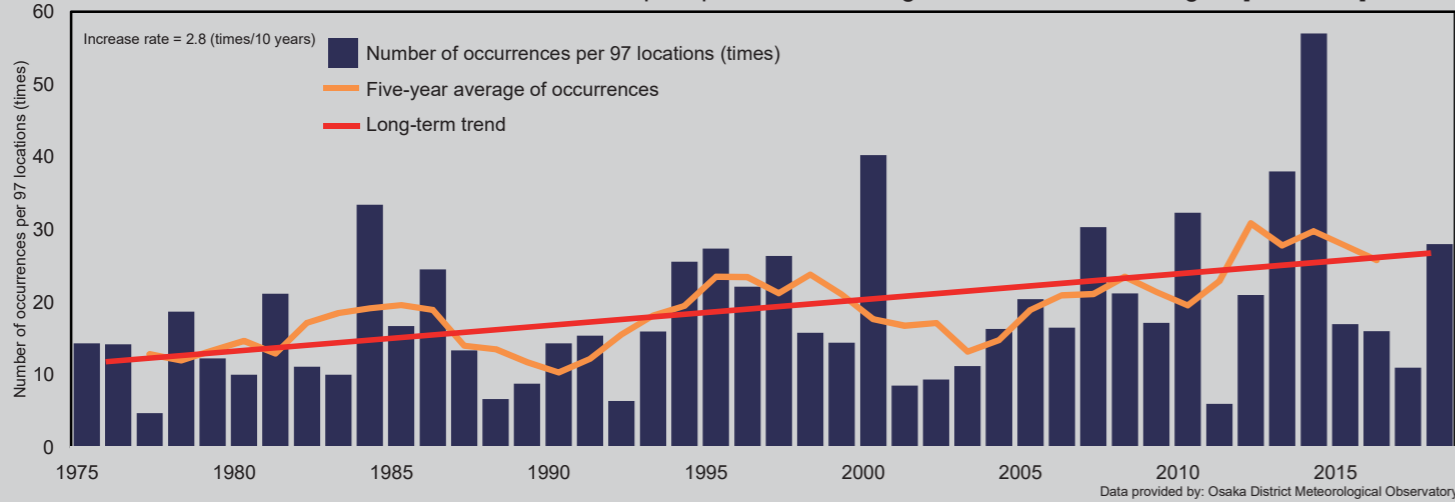
Nankai Trough Megathrust Earthquake Magnitude Distribution and Tsunami Height



Regarding the Scale Setting of earthquakes with magnitude 9.1 (Mw) or other conditions, we referred to the Source.
Source: Cabinet Office, Nankai Trough Megathrust Earthquake Model Investigative Commission (Secondary Report) (August 29, 2012)

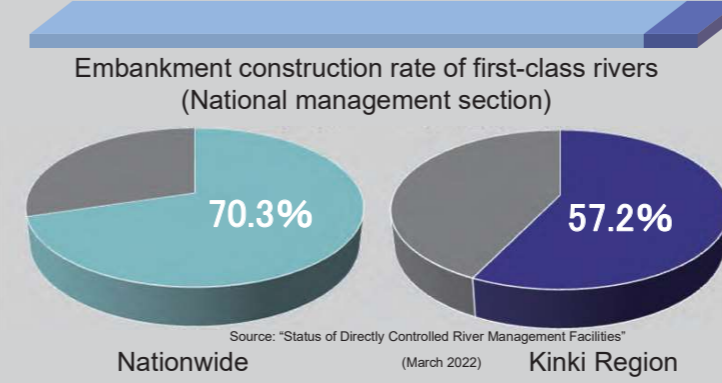
Changes in precipitation in the Kinki Region

Annual number of occurrences of 1-hour precipitation exceeding 50 mm in the Kinki Region [AMeDAS]



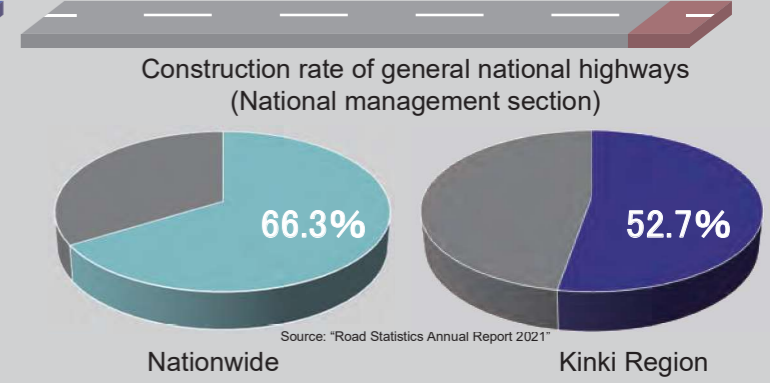
Extension of first-class rivers (National management section)

Nationwide Total: 10,612.2 km Kinki Region Total: 851.1 km (8.0%)

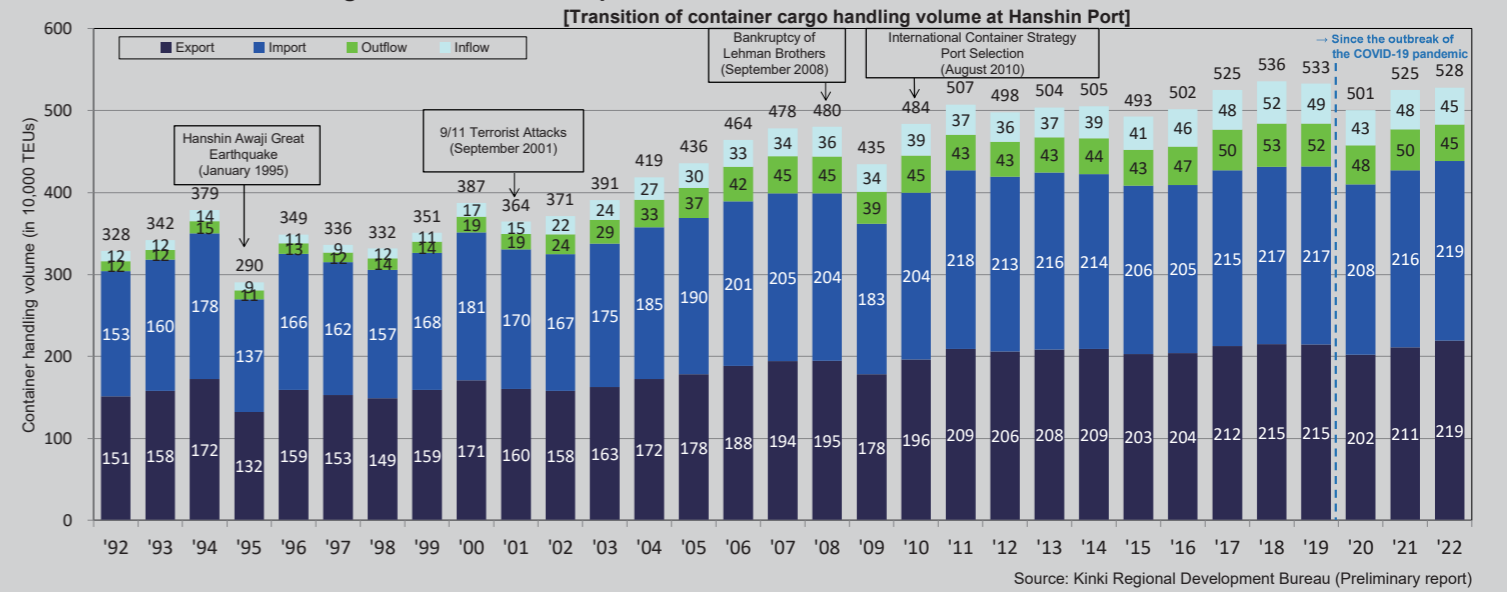


Extension of general national highways (National management section)

Nationwide Total: 24,017.5 km Kinki Region Total: 2,212.6 km (9.2%)



Transition of container cargo volume at Hanshin port



The Situation of Expressway Development

